










-  RIVERS
-  IDAHO-UTAH BORDER
-  EXISTING CANALS
-  WATERSHED
-  LEWISTON AREA
-  PIPELINE IMPROVEMENTS
-  SOUTHWEST LEWISTON SERVICE AREA
-  FLOOD CONTROL
-  PUMP STATION

DESIGNER:	CHECKED:	PROJECT LEADER:		
DRAFTSMAN:	REVIEWED:	PRINT DATE: Nov. 19, 2020		
NO.		DATE	INTS.	DESCRIPTION



1276 South 820 East, Suite 100
 American Fork, UT 84003
 T 801 756-0309 F 801 756-0481

SHEET OF	JOB NO.	Public Meeting Figures.dwg
	JOB NUMBER	0\20026 CUB RIVER Watershed EA
LAYOUT: Overall		